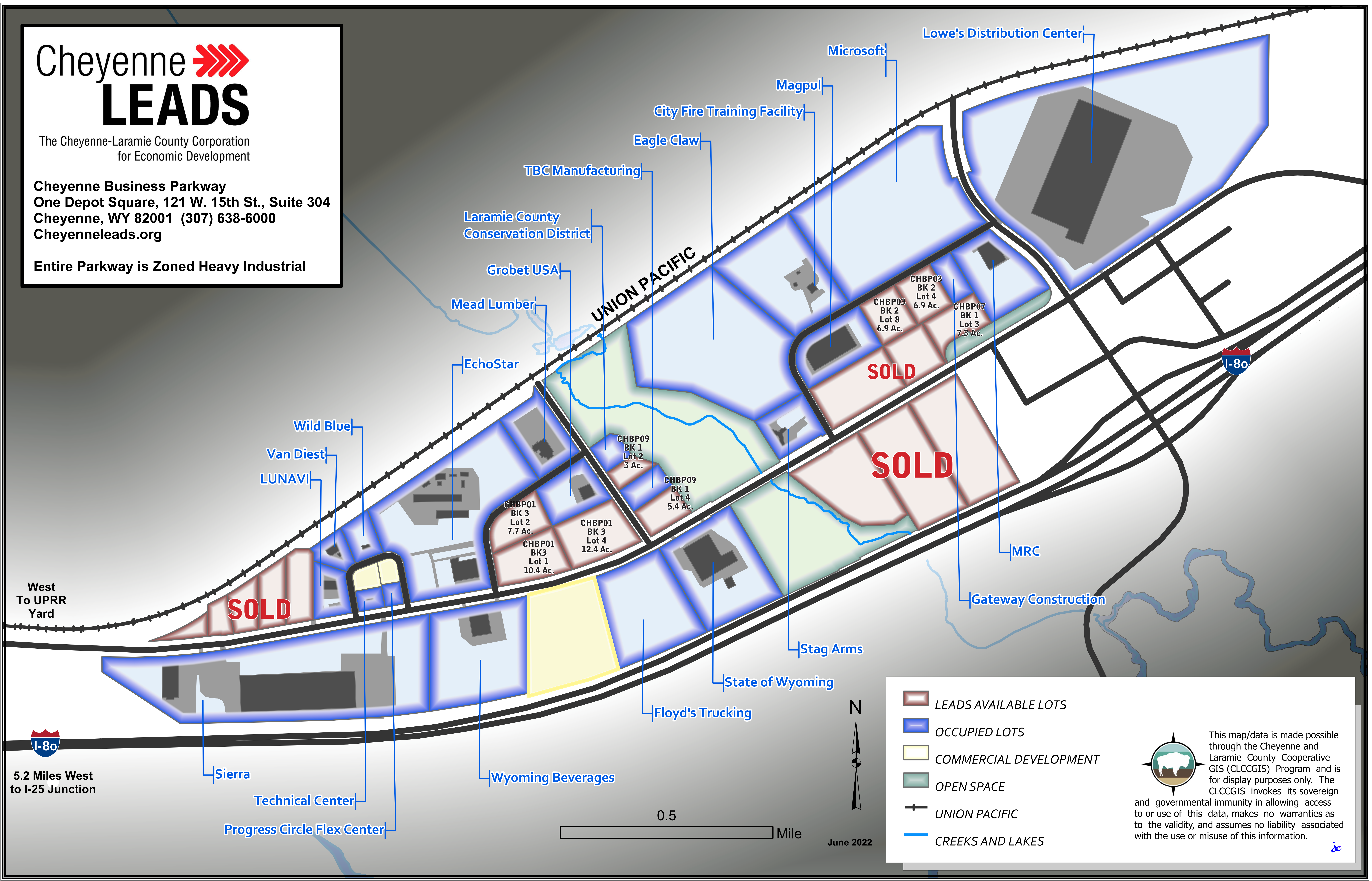








Cheyenne LEADS


The Cheyenne-Laramie County Corporation
for Economic Development

Cheyenne Business Parkway
One Depot Square, 121 W. 15th St., Suite 304
Cheyenne, WY 82001 (307) 638-6000
Cheyenneleads.org

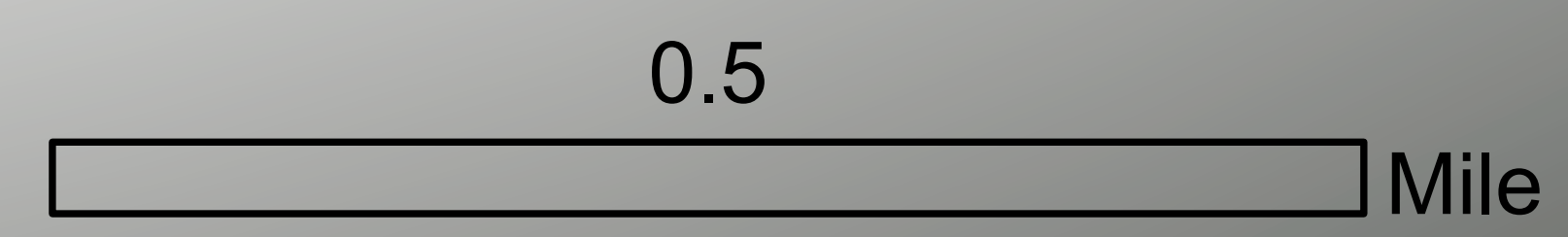
Entire Parkway is Zoned Heavy Industrial



-  LEADS AVAILABLE LOTS
-  OCCUPIED LOTS
-  COMMERCIAL DEVELOPMENT
-  OPEN SPACE
-  UNION PACIFIC
-  CREEKS AND LAKES



This map/data is made possible through the Cheyenne and Laramie County Cooperative GIS (CLCCGIS) Program and is for display purposes only. The CLCCGIS invokes its sovereign and governmental immunity in allowing access to or use of this data, makes no warranties as to the validity, and assumes no liability associated with the use or misuse of this information.



June 2022

 I-80
5.2 Miles West to I-25 Junction

West To UPRR Yard